









“Build” Alternative Variations Currently Under Consideration

Route 17 Bottleneck Project

Essex Street (MP 10.19) to Garden State Plaza (MP 12.04)
Maywood, Rochelle Park, and Paramus, Bergen County

- **Alternative 1, Variation 1**
Full Widening, 128' ROW
 - 5' Inside Shoulder
 - 12' Outside Shoulder
 - 3-12' Travel Lanes
- **Alternative 1, Variation 2 (West)**
Reduced Widening, 106' ROW
 - 3' Inside Shoulder
 - No Outside Shoulder
 - 2-12' Travel Lanes
 - 15' Outside Travel Lane
 - Hold Western Edge of Variation 1
- **Alternative 1, Variation 2 (East)**
Reduced Widening, 106' ROW
 - 3' Inside Shoulder
 - No Outside Shoulder
 - 2-12' Travel Lanes
 - 15' Outside Travel Lane
 - Hold Eastern Edge of Variation 1

LEGEND

	PROPOSED PAVEMENT
	PROPOSED SHOULDERS
	PROPOSED CONCRETE ISLANDS
	PROPERTIES TO BE ACQUIRED (TOTAL)
	EXISTING PROPERTY LINES, BLOCK & LOT NUMBERS
	PROPOSED RIGHT-OF-WAY LINES
	LANE MARKING ARROWS
	TRAVEL DIRECTION ARROWS



HNTB