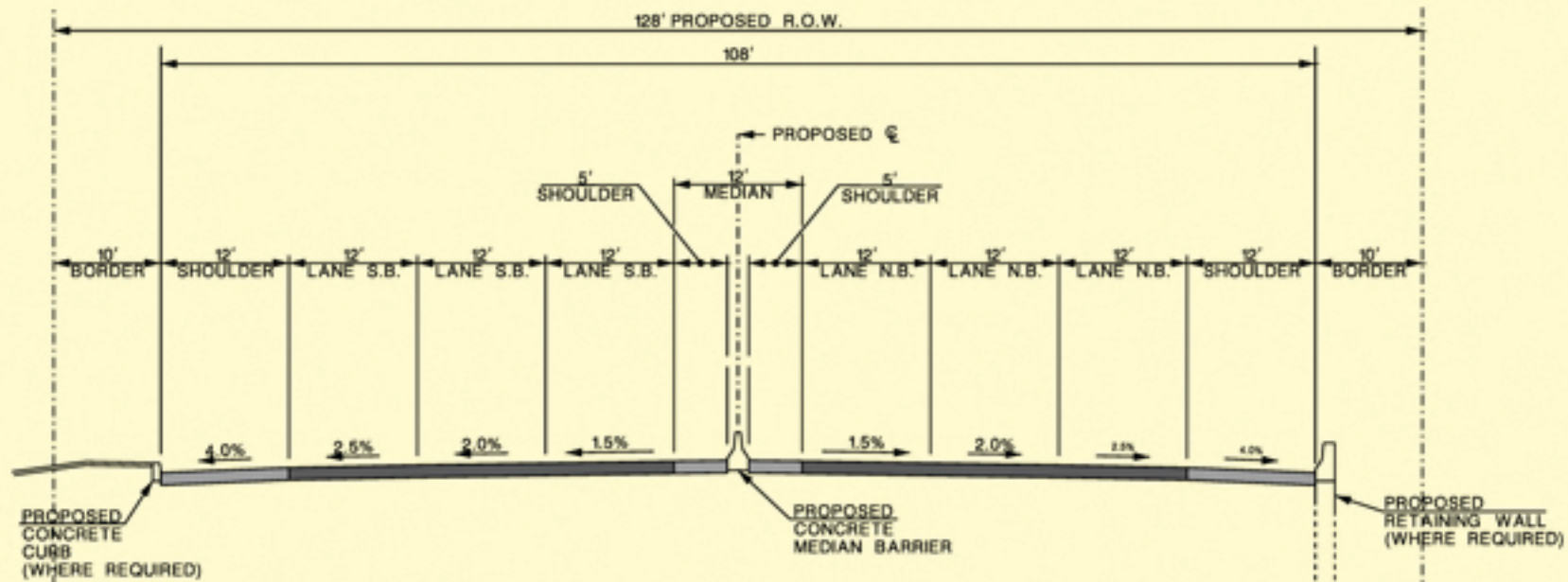
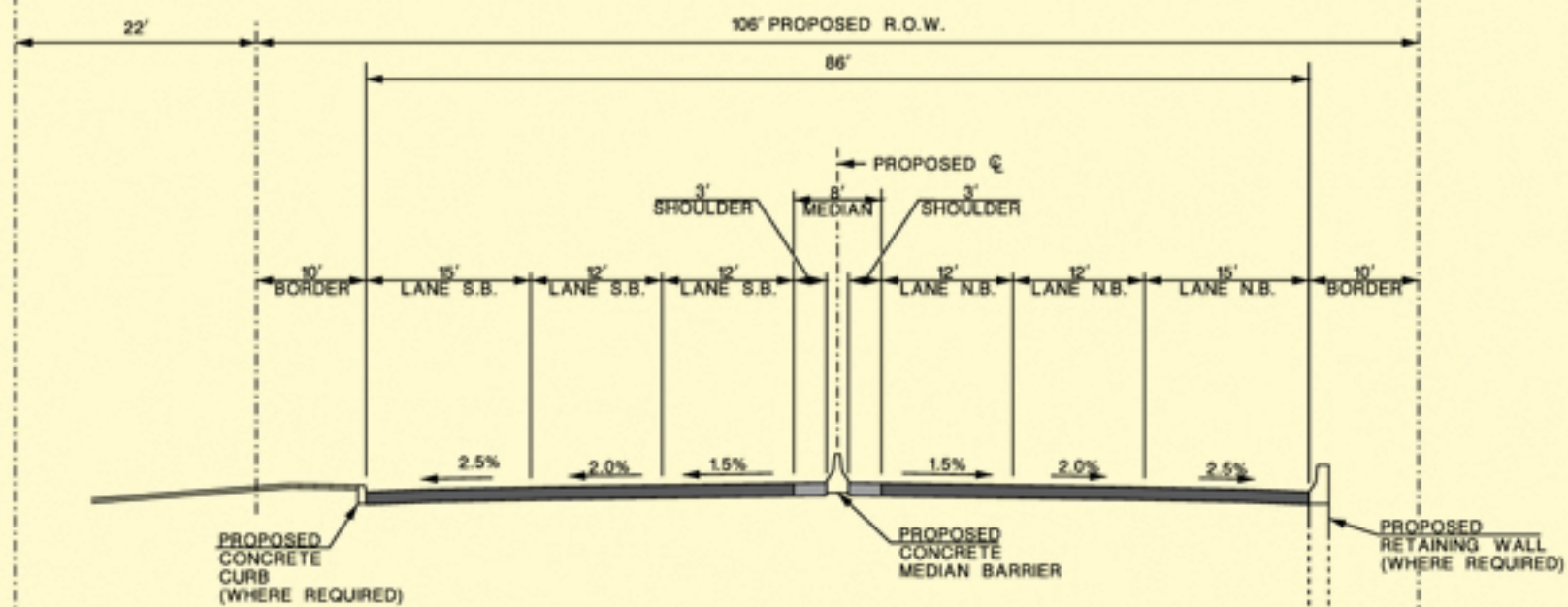


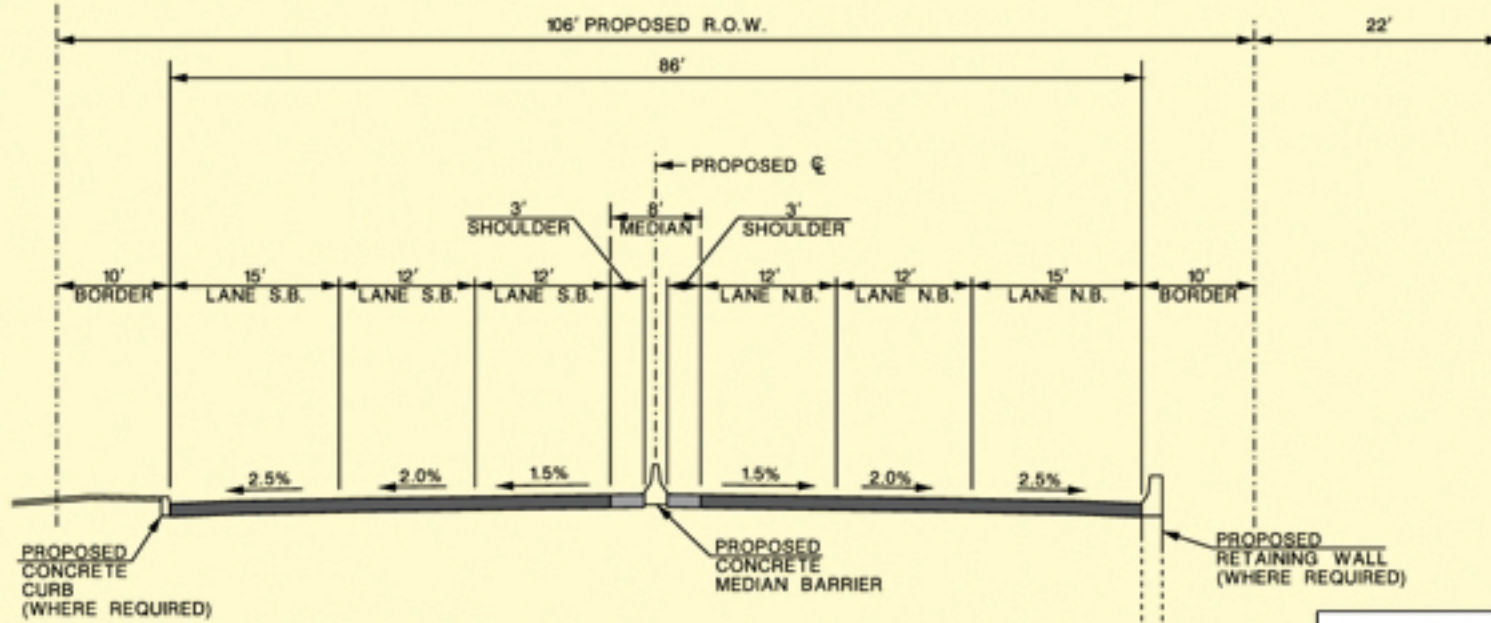
NORMAL SECTION
(LOOKING NORTH)
EXISTING ROUTE 17
NOT TO SCALE



NORMAL SECTION
(LOOKING NORTH)
ALTERNATIVE 1, VARIATION 1
"FULL" SECTION AND 10' BORDER
NOT TO SCALE



NORMAL SECTION
(LOOKING NORTH)
ALTERNATIVE 1, VARIATION 2 (EAST)
"REDUCED" SECTION AND 10' BORDER
NOT TO SCALE



NORMAL SECTION
(LOOKING NORTH)
ALTERNATIVE 1, VARIATION 2 (WEST)
"REDUCED" SECTION AND 10' BORDER
NOT TO SCALE

ROUTE 17 BOTTLENECK PROJECT
ALTERNATIVES ANALYSIS AND PRELIMINARY ENGINEERING
M.P. 10.19 TO M.P. 12.04
BERGEN COUNTY DEPARTMENT OF
PLANNING AND ECONOMIC DEVELOPMENT
PUBLIC INFORMATION CENTER
APRIL 20, 2010

TYPICAL SECTIONS

